













































Trail	State	Remarks	Length (km)	Level	Dog access	
					May to November	December to April
Secteur de La Diabie						
Le Malard	CLOSED		17,6	■		
L'Ours	CLOSED		17,1	■		
Le Toît-des-laurentides	CLOSED		14,6	◆		
Le Centenaire (Boucle seulement)	CLOSED		9,6	◆		
Le Bois-franc	CLOSED		12,2	■		
Le Lac Poisson	CLOSED		7,4	■		
La Roche	OPEN	Muddy/icy	5,4	■		
La Corniche	CLOSED		3,4	■		
La Coulée (Roche et Corniche)	CLOSED		8,2	■		
Les Chutes-Croches	CLOSED		720 m	●		
La Boucle-des-Chutes-Croches	OPEN	Muddy, pedestrians only	13,4	●		
Le Lac des Femmes	CLOSED		3,1	●		
La Chute du Diable	CLOSED		1,4	●		
Le Lac-aux-Atocas	CLOSED		1,5	●		
La Piste du Loup	OPEN	Muddy, pedestrians only	3,4	●		
Secteur de la Pimbina-Saint-Donat						
Le Carcan	CLOSED		14	◆		
L'Envol	CLOSED		4	■		
La Chute-aux-Rats	CLOSED		9,4	●		
Secteur de L'Assomption						
Les Grandes-Vallées	CLOSED		4,6	■		
Le Lac de l'Assomption	CLOSED		3	●		
La Boucle du Lac de l'Assomption	CLOSED		7	■		

 - Dogs on a leash are allowed on the trails from May 1 to October 31
 - Dog access is suspended on the trails from November 1 to April 30

● Easy ■ Intermediate ◆ Difficult