














GENERAL MESSAGE

The Chic-Chocs mountains, which already had very little snow cover this season, have seen particularly early spring conditions in the last week. As a result, several sections of trails or off-trail areas are now exposed. At least, it's a good time to enjoy the sun and mild temperatures.

Start	Trails						Total distance	Level	Recommandations
 Discovery Visitor Center	La chute Ste-Anne	✓					1,7 km ↔	●	
	La Lucarne	✓					2,5 km ↻	●	
	La Saillie	✓					4,2 km ↔	■	
	La chute du Diable	✓					7,0 km ↔	■	
	Les Panaches	✓					5,7 km ↻	■	
	L'Original		✓	✓	✓		4,2 km ↻	■	Tracing to come when snow conditions will allow it.
	Lac aux Américains	✓	✓	✓	✓		18,2 km ↔	◆	
	Abri du Portage	✓	✓	✓	✓		9,9 km ↔	◆	
	Mont Olivine	✓					11,4 km ↔	◆	
	La Serpentine	✓					12,4 km ↔	◆	
 Ernest-Laforce	Mont Ernest-Laforce	✓			✓	✓	4,0 km ↔	■	Shallow snowpack. Summits uncovered. Stay on snowy sections to avoid vegetation damage.
	Mont J-A Pelletier	✓			✓	✓	7,2 km ↔	■	
	Mont Macoun <i>*aucun sentier balisé</i>	✓			✓	✓	+10 km ↔	◆	
 Road 160 entry	Mont Richardson	✓			✓		16,0 km ↔	◆	
	Mont Joseph-Fortin	✓			✓		14,4 km ↔	◆	
	Abri-du-Portage	✓	✓	✓	✓		1,2 km ↔	●	Tracing to come when snow conditions will allow it.
	Lac aux Américains	✓	✓	✓	✓		8,8 km ↔	■	
 Ruisseau Isabelle	La Serpentine	✓		✓	✓		10,0 km ↔	■	Shallow snowpack. Many rocks and obstacles uncovered. Consult Avalanche Quebec bulletin for detailed informations..
	Mont Olivine	✓					8,8 km ↔	■	
	La Grande Cuve	✓			✓	✓	17,0 km ↔	◆	
	Le Mur des Patrouilleurs	✓			✓	✓	12,0 km ↔	◆◆	
 La Boussole	Le Petit Saut	✓			✓		8,2 km ↔	■	Depending on the condition of the ice bridge over Grand Volume stream, there is a detour possible via Route 11.
	La Grande Fosse	✓			✓		18,0 km ↔	■	
RÉSERVE FAUNIQUE DES CHIC-CHOCs									
 Hog's back	Hog's back	✓			✓	✓	6,0 km ↔	◆	Presence of caribous.
 Vallières	Vallières-St-Réal	✓			✓	✓	6,0 km ↔	◆	Shallow snowpack
 Champs-de Mars	Champs-de-Mars	✓			✓	✓	5,2 km ↔	■	Presence of caribous.
	Blanche-Lamontagne	✓			✓	✓	6,4 km ↔	◆	Presence of caribous.

Open

Open with recommendations

Closed

↔ Round/trip

↻ Loop

✓ Activity offered

 Snowshoeing

 Cross country skiing

 Fatbike

 Backcountry skiing

 Alpine touring skiing

● Easy

■ Intermediate

◆ Difficult

◆◆ Expert