




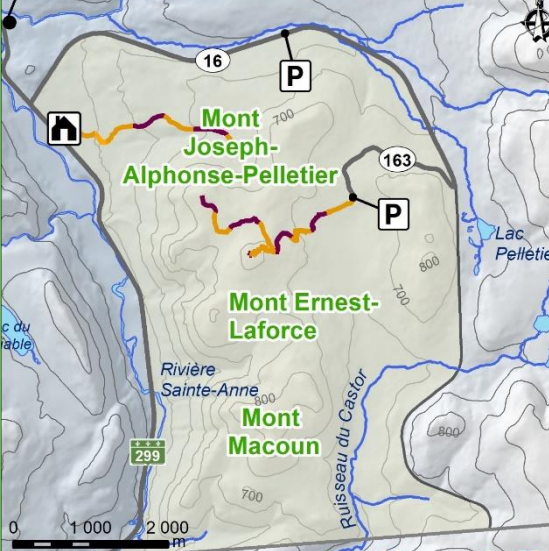




| Secteur Albert | Presence caribous | Open or closed | Other informations | Map |
|-----------------------|-------------------|---|--------------------|--|
| MUR DES PATROUILLEURS | |  | |  |
| GRANDE CUVE | |  | | |
| OLIVINE | |  | | |






| Zone hors-piste Ernest-Laforce | Presence caribous | Open or closed | Other informations | Map |
|--------------------------------|-------------------|---|--------------------|--|
| ERNEST-LAFORCE | |  | |  |
| JOSEPH-ALPHONSE PELLETIER | |  | | |
| MONT MACOUN | |  | | |


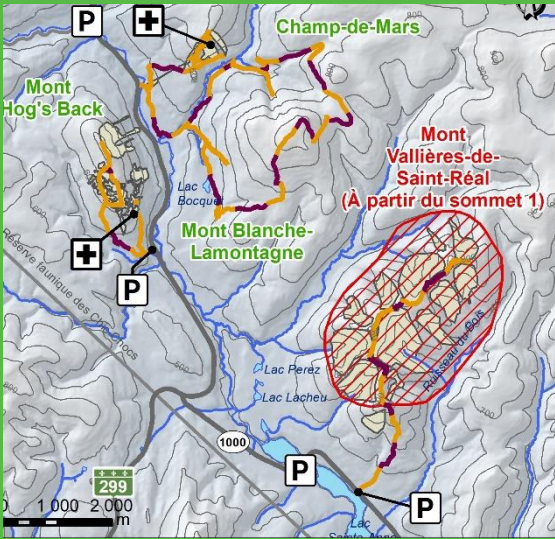




!! DANGER / AVALANCHE TERRAIN !!

Park and Reserve backcountry ski areas present avalanche dangers.

[Consult Avalanche Québec bulletin](#)



| Other sectors | Presence caribous | Open or closed | Other informations |
|--------------------------|-------------------|---|--------------------|
| MINES MADELEINE | |  | |
| LOGAN | |  | |
| JOSEPH-FORTIN RICHARDSON | |  | |
| LAC AUX AMÉRICAINS | |  | |
| SECTEUR CDS | |  | |

| Réserve faunique des Chic-Chocs | Presence caribous | Open or closed | Other informations | Map |
|---------------------------------|---|---|----------------------|---|
| CHAMPS-DE-MARS | |  | |  |
| BLANCHE-LAMONTAGNE | |  | | |
| VALLIÈRES-ST-RÉAL |  |  | Open until summit #1 | |
| HOG'S BACK | |  | | |

CODE OF ETHICS: Skiing/Hiking in caribou territory

- I respect the regulations in force and accessible sectors;
- When there are any, I stay at all times on the marked trails;
- If I see a caribou, I move away and change my itinerary;
- I report my observations;
- I have a humble approach, my presence here is a privilege.

